

NATIONAL WETLANDS INVENTORY OF HUMBOLDT BAY

This map depicts wetlands habitat within Humboldt Bay, using the National Wetlands Inventory classification system. To simplify the map, subclasses were not included in the overall classification system.

PACIFIC OCEAN

ARCATA BAY

ARCATA






EUREKA

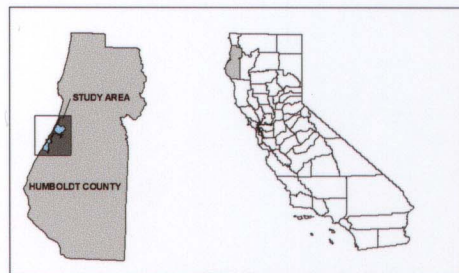
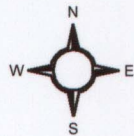
SOUTH BAY



Sphere of Interest
Management Plan Boundary

National Wetlands Inventory

-  Estuarine Subtidal Aquatic Bed
-  Estuarine Subtidal Unconsolidated Bottom
-  Estuarine Intertidal Aquatic Bed
-  Estuarine Intertidal Emergent
-  Estuarine Intertidal Unconsolidated Shore



GENERAL DISCLAIMER: Some information on this map may be preliminary in nature. This information is provided with the understanding that it is not guaranteed to be correct or complete, and conclusions drawn from such information are the sole responsibility of the user.

Projection: Teale-Albers
Datum: NAD27
Background: 10 meter panchromatic SPOT imagery
Data sets provided by CDFG, Humboldt Bay Harbor District, and NWI
Map created by Ken Morefield, GIS Technician, CDFG - Region 1, August, 2001.

